

Bourke Healthcare Centre

88 – 96 Mitchell Street, Bourke

Landscape Architecture DA Package

Drawing Register	
Drawing Number	Drawing Name
LA001	COVER SHEET AND DRAWING REGISTER
LA002	EXISTING TREES RETENTION AND REMOVAL
LA100	SITE PLAN
LA200	CROSS SECTIONS
LA300	PLANTING CHARACTER
LA400	DETAILS

COVER SHEET AND DRAWING REGISTER



Existing Trees Schedule	
Tree No.	Status
T1	REMOVED
T2	RETAINED
T3	RETAINED
T4	RETAINED
T5	REMOVED
T6	RETAINED
T7	REMOVED
T8	RETAINED
T9	RETAINED
T10	RETAINED
T11	RETAINED
T12	RETAINED
T13	REMOVED
T14	REMOVED
T15	REMOVED

Note: Tree No. 7 needs to be removed to accommodate the proposed carpark location. This will allow for a wider landscape area and facilitate the proposed direction of the drainage diversion discharge.

1 Exsiting tree plan
1 : 200

EXISTING TREES RETENTION AND REMOVAL

Bourke Healthcare Centre
DEVELOPMENT APPLICATION

LEGEND:

BOUNDARY LINE

EXISTING TREE RETAINED

EXISTING TREES REMOVED

TPZ- TREE PROTECTION ZONE

SRZ- STRUCTURAL ROOT ZONE

SCALE 1:200

0

10

20 m

CLIENT: BACHS
CREATED: 16.09.2024
JOB NO: 24-0406
CHECKED: AH
DRAWN BY: BH
DESIGNED BY: BH

DRAWING: LA002
REV: DA SUBMISSION
DATE: 06.02.2025

REV: B

TaylorBrammer

TAYLOR BRAMMER LANDSCAPE ARCHITECTS PTY LTD
SYDNEY STUDIO
218 OXFORD STREET
WOOLLAHRA NSW 2025
T: +61 2 9387 8855
F: +61 2 9387 8155
E: SYDNEY@TAYLORBRAMMER.COM.AU
AEN 61 098 724 988



Design Notes

- 1 Proposed pedestrian entry with welcome gate and threshold paving
- 2 Paving inlay artwork - celebrating local community groups
- 3 Shaded breakout area and childs play
- 4 Seating and waiting areas
- 5 Yarning circle >8 persons
- 6 Bush walk with medicinal plants
- 7 Ephemeral creek bed with feature rocks (no ponding water)
- 8 Timber bridge connection over creek bed
- 9 Productive community garden

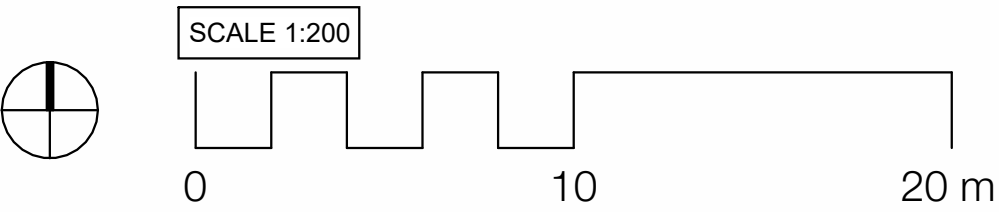
1 SITE PLAN
1 : 200

SITE PLAN

Bourke Healthcare Centre
DEVELOPMENT APPLICATION

LEGEND:

	Site boundary		New rock lined swale		New garden area see planting plan		New integrated artwork paving inlay
	Existing tree retained		New permeable paved footpath		New lawn area (irrigated)		New timber deck
					New yarning circle seating area		

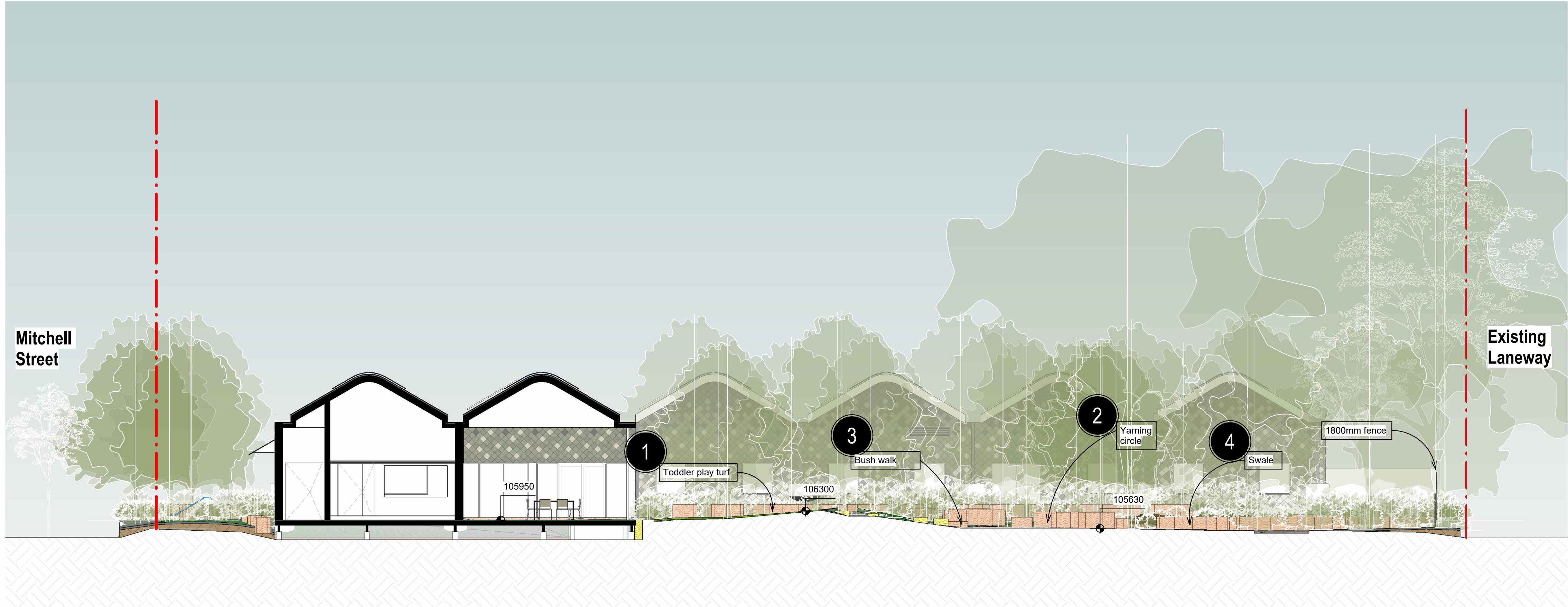


CLIENT: BACHS
CREATED: 16.09.2024
JOB NO: 24-046
CHECKED: AH
DRAWN BY: BH
DESIGNED BY: BH

DRAWING: LA100
REV: DA SUBMISSION

REV: B
DATE: 06.02.2025

TaylorBrammer
TAYLOR BRAMMER LANDSCAPE ARCHITECTS PTY LTD
SYDNEY STUDIO
218 OXFORD STREET
WOOLLAHRA NSW 2025
T: +61 2 9387 8855
F: +61 2 9387 8155
E: SYDNEY@TAYLORBRAMMER.COM.AU
Copyright of Taylor Brammer Landscape Architects Pty Ltd
AEN 61 098 724 988



1 Section 1
1 : 100

Design Notes


- 1 Shaded breakout area and childs play
- 2 Yarning circle >8 persons
- 3 Bush walk with medicinal plants
- 4 Ephemeral creek bed with feature rocks

Indicative Planting Schedule

Trees



Brachychiton gregorii (Desert kurrajong)



Brachychiton populneus (Kurrajong)



Acacia aneura (Mulga)



Flindersia maculosa (Leopard wood)



Eucalyptus camaldulensis
(River red gum)

Climber



Leichhardtia australis (Bush banana)

Shrubs



Amaranthus cruentus (Red amaranth)



Eremophila bignoniiflora (Dogwood)



Eremophila macgillivrayi (Dog bush)



Eremophila maculata (Spotted emu bush)



Chenopodium nitriaceum (Nitre Goosefoot)

Grasses & Groundcovers



Astrebla lappacea (Curly Mitchell Grass)



Dichanthium sericeum
(Queensland Bluegrass)



Marsilea drummondii (Nardoo)

Fruits



Capparis mitchelli
(Wild Orange)



Canthium oleifolium
(Wild lemon)



Owenia acidula
(Emu apple)



Santalum acuminatum
(Quandong)

NOTE: Final selection of plants subject to detailed review with BACHS and local Elders.

PLANTING CHARACTER

